

RÉGION  
BOURGOGNE  
FRANCHE  
COMTÉ



# TEST CHRONOMETRE INDIVIDUEL

**Jeudi 26 mai 2022**

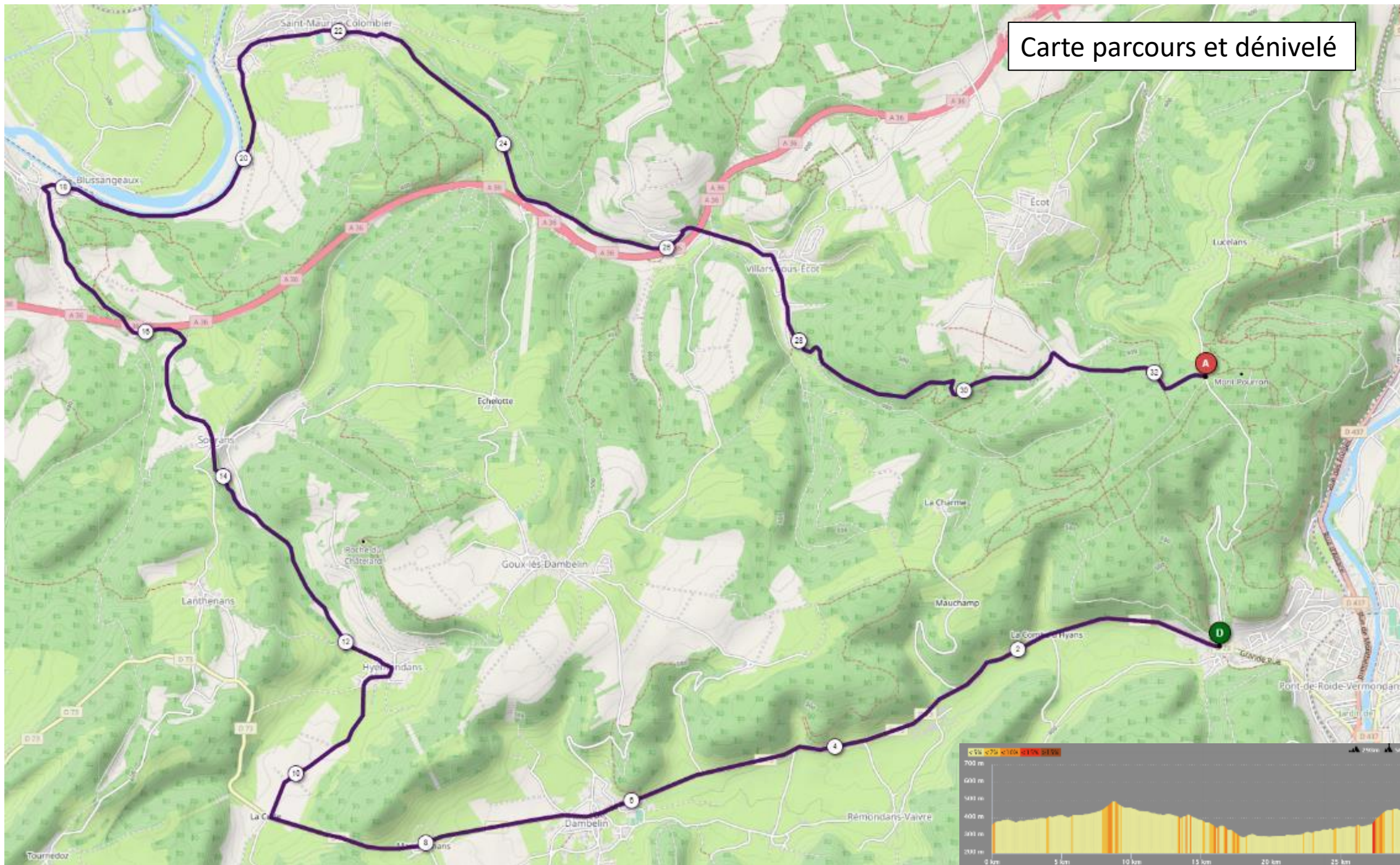
**PONT DE ROIDE VERMONDANS**



Avenir Cycliste Rudipontain  
[www.avenir-cycliste-rudipontain.fr](http://www.avenir-cycliste-rudipontain.fr)



# Carte parcours et dénivélé





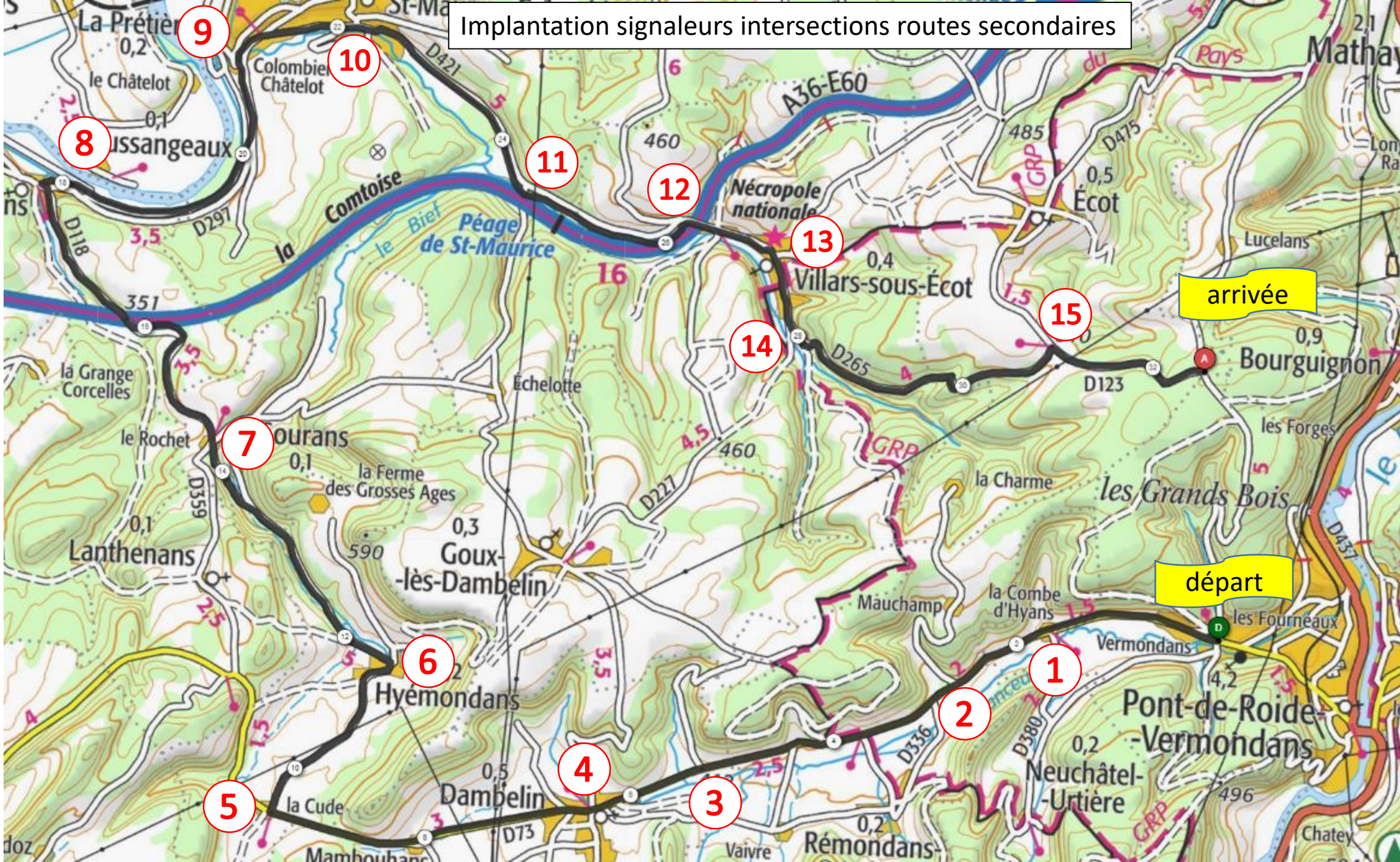
# Communes traversées

- Pont de Roide Vermondans
- Dambelin
- Hyèmondans
- Sourans
- Blussans
- Colombier Chatelot
- Saint Maurice Colombier
- Villars sous Ecot
- Ecot

Lien vers parcours: <https://www.openrunner.com/r/12527259>



# Implantation signaleurs intersections routes secondaires





# Identification des carrefours avec signaleurs ou changements de direction

1. La Combe d'Hyans D73 / D380
2. Mauchamps D73 / D336
3. Vaivre D73 / D337
4. Dambelin D73 / D227
5. La Cude D73 / D118
6. Hyèmondans D118
7. Sourans D118 / D373

# Identification des carrefours avec signaleurs ou changements de direction

8. Blussans D118 / D297
9. Colombier Châtelot D297 / D421
10. Saint Maurice D421
11. Echelotte D421
12. Villars sous Ecot (entrée) D421 / D265
13. Villars sous Ecot (centre) D265
14. Villars sous Ecot (sortie) D265 / D123
15. Monument Ecot D123 / D160

Photos carrefours avec changements de direction par rapport à la route principale



D118

D73

1





2

Google



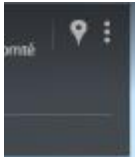
3

D421

D265







7



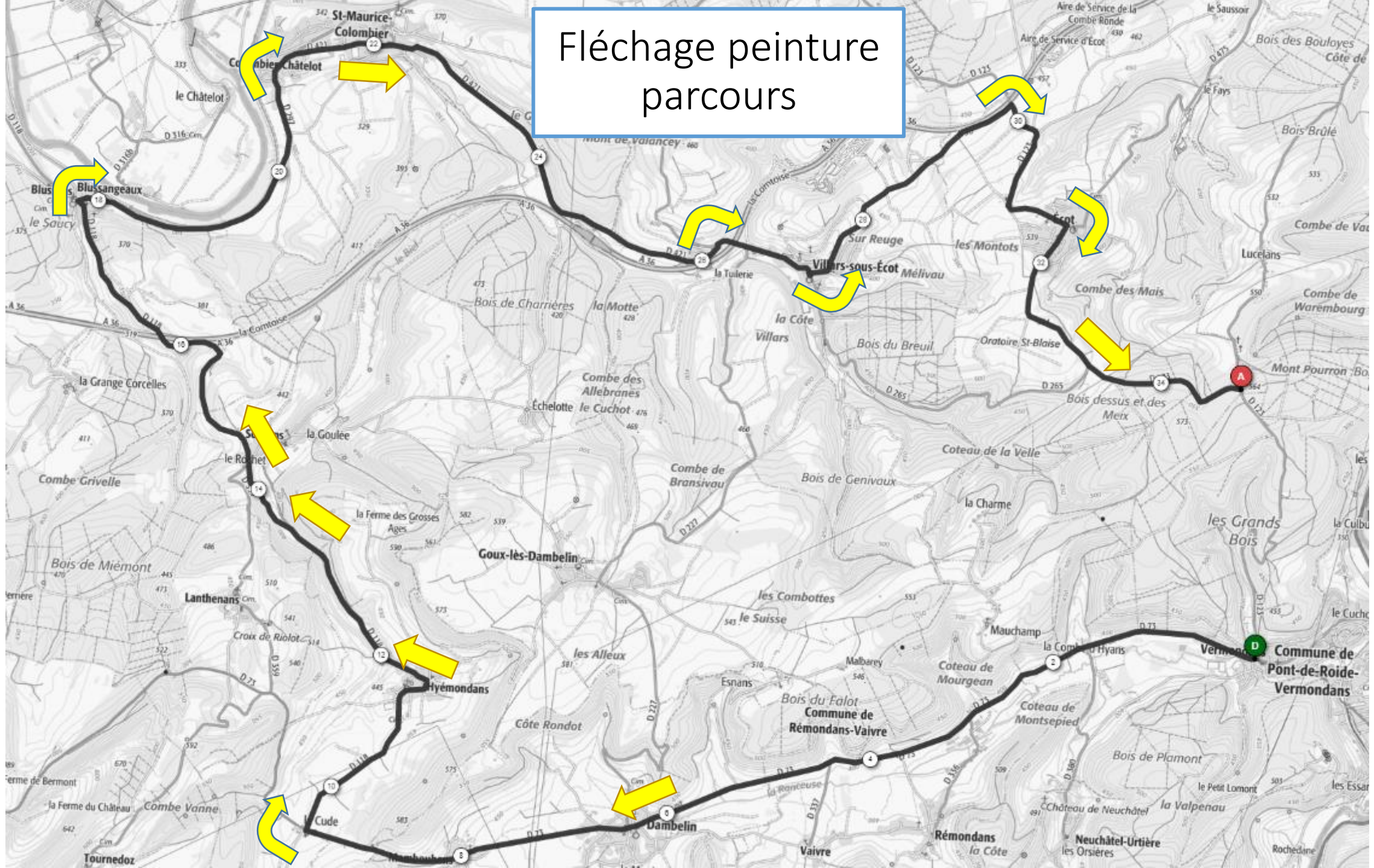
D118

D118





# Fléchage peinture parcours





43 073  
Pont-de-Roide, Bourgogne-Franche-Comté  
Google  
Street View - avr. 2021

Départ

D73



Google



4 D73  
Neuchâtel-Urtière, Bourgogne-Franche-Comé

Google

Street View - avr. 2021



Google



D73  
Pérondans-Vaivre, Bourgogne-Franche-Comté

Google

Street View - août 2013



Google

Navigation controls including a compass, zoom in (+) and zoom out (-) buttons, and a street view pegman icon.

D73  
Dambelin, Bourgogne-Franche-Comté

Google

Street View - août 2013



Google


Navigation controls including a compass, zoom in (+) and zoom out (-) buttons, and a street view pegman icon. The controls are located in the bottom right corner of the image.



14 D73  
Dambelin, Bourgogne-Franche-Comté

Google

Street View - août 2013



Navigation controls including a compass, zoom in (+) and zoom out (-) buttons, a street view pegman icon, and a street view history icon.

La Cude  
Dambelin, Bourgogne-Franche-Comté

Google

Street View - août 2013



Google

Navigation controls including a compass, zoom in (+) and zoom out (-) buttons, a Street View pegman icon, and a street view history icon.



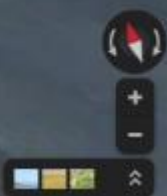
15 Grande Rue  
Hyémondans, Bourgogne-Franche-Comté



Street View - avr. 2011



Google





D118  
Sourans, Bourgogne-Franche-Comté

← Google

🕒 Street View - avr. 2011



Google

Navigation controls including a compass, zoom in (+) and zoom out (-) buttons, and a street view pegman icon.



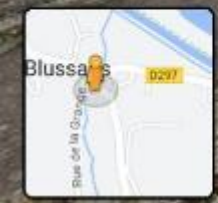
2 D118  
Blussans, Bourgogne-Franche-Comté

Google

Street View - sept. 2021



© 2021 Google



Google



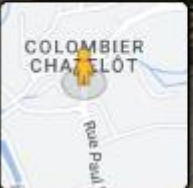
Street View navigation controls including a compass, zoom in (+) and zoom out (-) buttons, and a Street View pegman icon.



7 Rue Paul Étie Dubois  
Saint-Maurice-Colombier, Bourgogne-Franche-Comté



Street View - sept. 2021



Google





27 D297  
Saint-Maurice-Colombier, Bourgogne-Franche-Comté

← Google

🕒 Street View – sept. 2021



Google

📍

+

-

🏠

IMMOBILIER

📍

🏠

🏠

COLOMBIER  
CHATELÔT



D421  
Saint-Maurice-Colombier, Bourgogne-Franche-Comté  
Google  
Street View - janv. 2011



Google





D421  
Villars-sous-Écot, Bourgogne-Franche-Comté  
Google  
Street View - janv. 2011



Google

Navigation controls including a compass, zoom in (+) and zoom out (-) buttons, and a street view pegman icon.



D265  
Villars-sous-Écot, Bourgogne-Franche-Comté

Google

Street View - avr. 2021



Google

A set of navigation controls typically found in Google Street View. It includes a compass icon at the top, zoom in (+) and zoom out (-) buttons, a street view pegman icon, and a color selection bar at the bottom.

A small inset map in the bottom left corner showing the current location on a road network. The map is white with a blue line indicating the road and a red dot indicating the current position.



1 D265  
Villars-sous-Écot, Bourgogne-Franche-Comté

Google

Street View - avr. 2021



Google





D265  
Écot, Bourgogne-Franche-Comté

Google

Street View - avr. 2021



Navigation controls including a compass, zoom in (+) and zoom out (-) buttons, and a street view pegman icon.



D123  
Écot, Bourgogne-Franche-Comté  
Google  
Street View - avr. 2021

Arrivée



Google

